

N/F
SMITH

N/F
NELSON

N 7° 19' E
395.60
I.O.

S 84° 50' E

1496.42

REF. I.O. @ 25.0'

16.14 AC.

N 79° 15' W

1479.52

REF. I.N. @ 25.0'

R.R. SPIKE
OLD

126.0'

R.R. NAIL
NEW

S 21° 46' W

418.63

S 5° 33' W


PEDEN ROAD

WOODS DRIVE

PEDEN ESTATE

19366

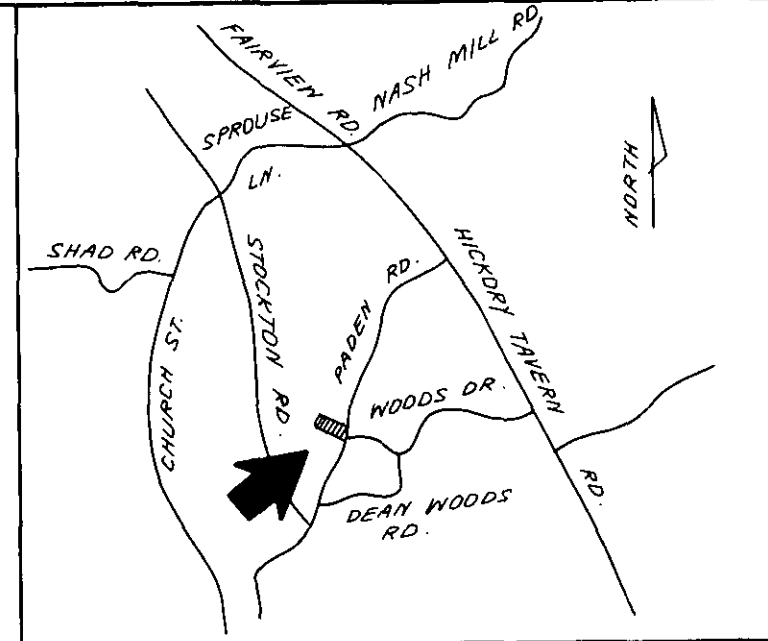
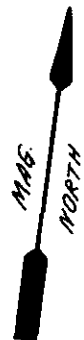
✓ 12-E-31




DEC 9 1985

I HEREBY CERTIFY THAT THE RATIO OF PRECISION OF THE FIELD SURVEY IS 1:5000 AS SHOWN HEREON AND THAT THE AREA WAS DETERMINED BY DMD METHOD

200 0 200 400
SCALE 1" = 200' FEET



LOCATION MAP



STATE OF SOUTH CAROLINA
GREENVILLE COUNTY

FREELAND & ASSOCIATES
Engineers • Land Surveyors
318 WEST STONE AVENUE,
GREENVILLE, S.C.
(803) 271-4924

SURVEY FOR
KENNETH HOUK

PLAT BOOK	
DEED BOOK	
TAX MAP	
PARTY CHIEF	R.A.J.
DRAWN	K.E.G.
DATE	7-2-85
DWG. NO.	13327

500 r 8 1801